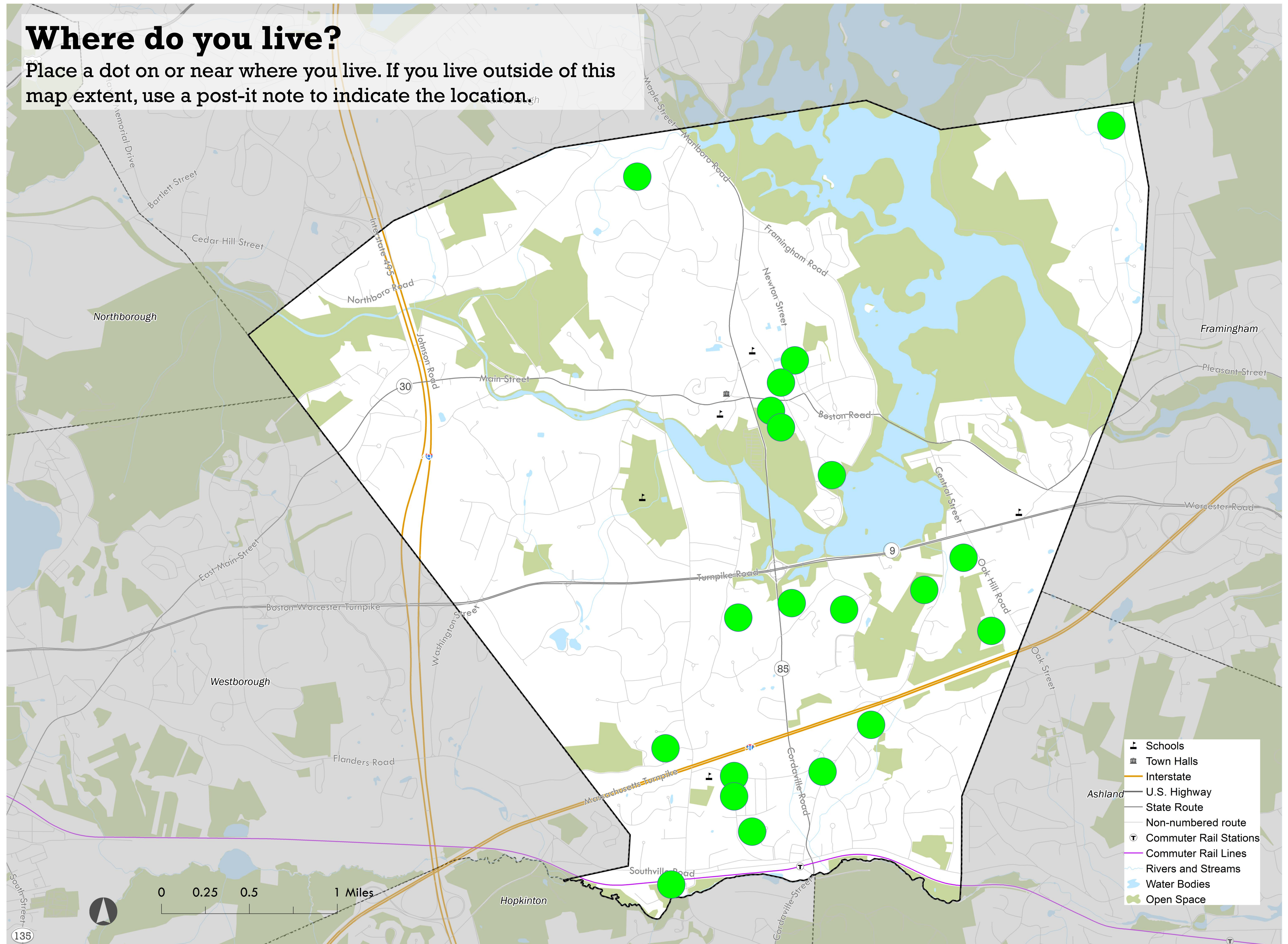


# Where do you live?

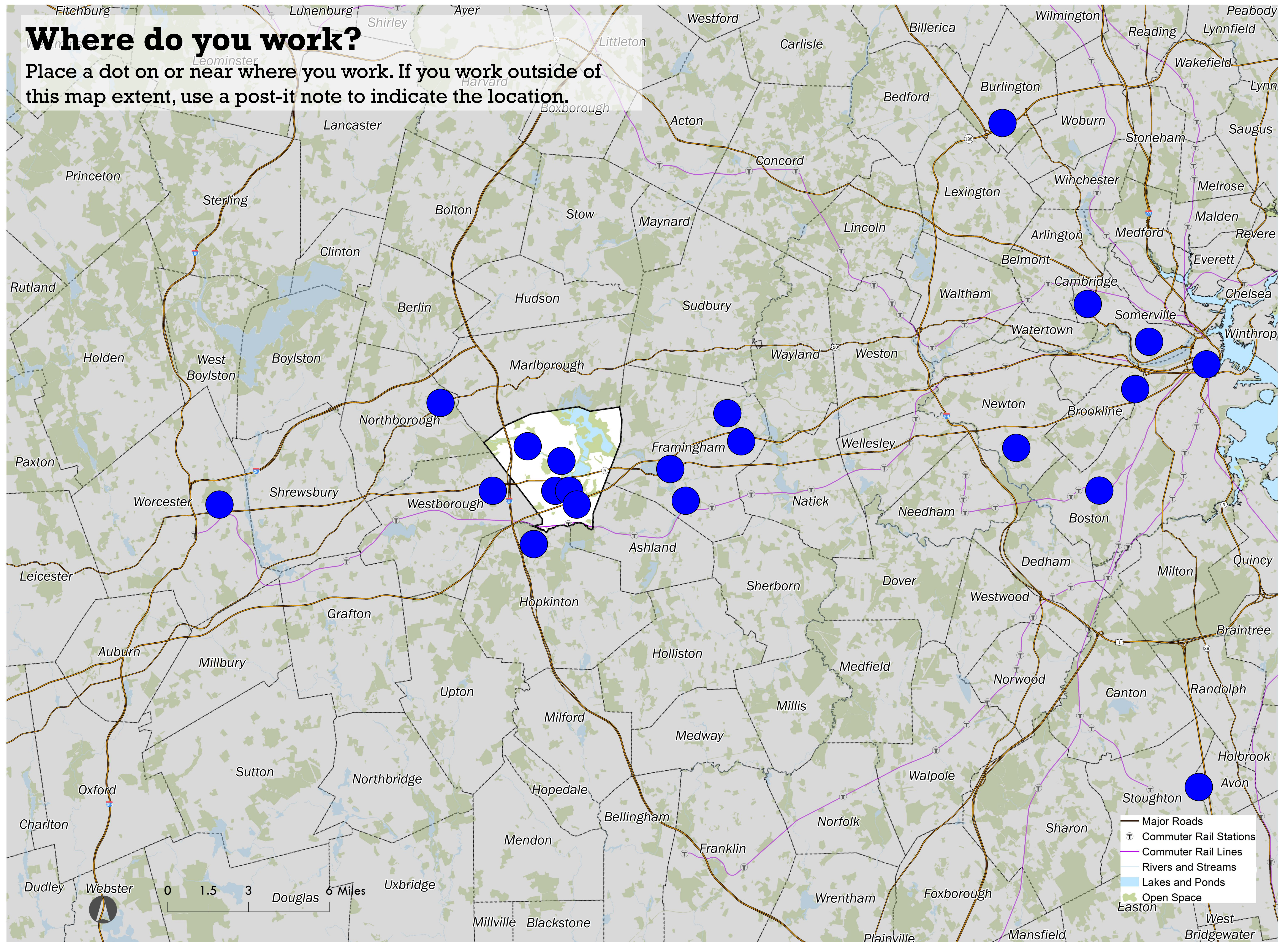
Place a dot on or near where you live. If you live outside of this map extent, use a post-it note to indicate the location.





# Where do you work?

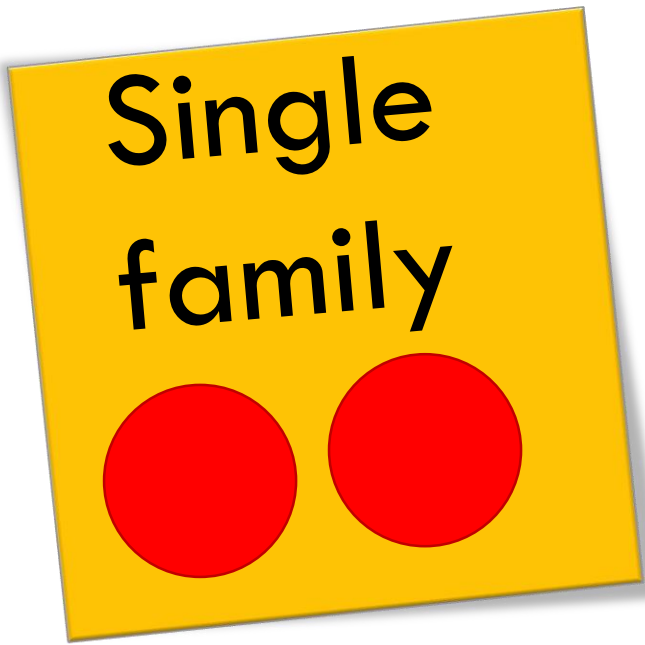
Place a dot on or near where you work. If you work outside of this map extent, use a post-it note to indicate the location.





# SOUTHBOROUGH Visioning

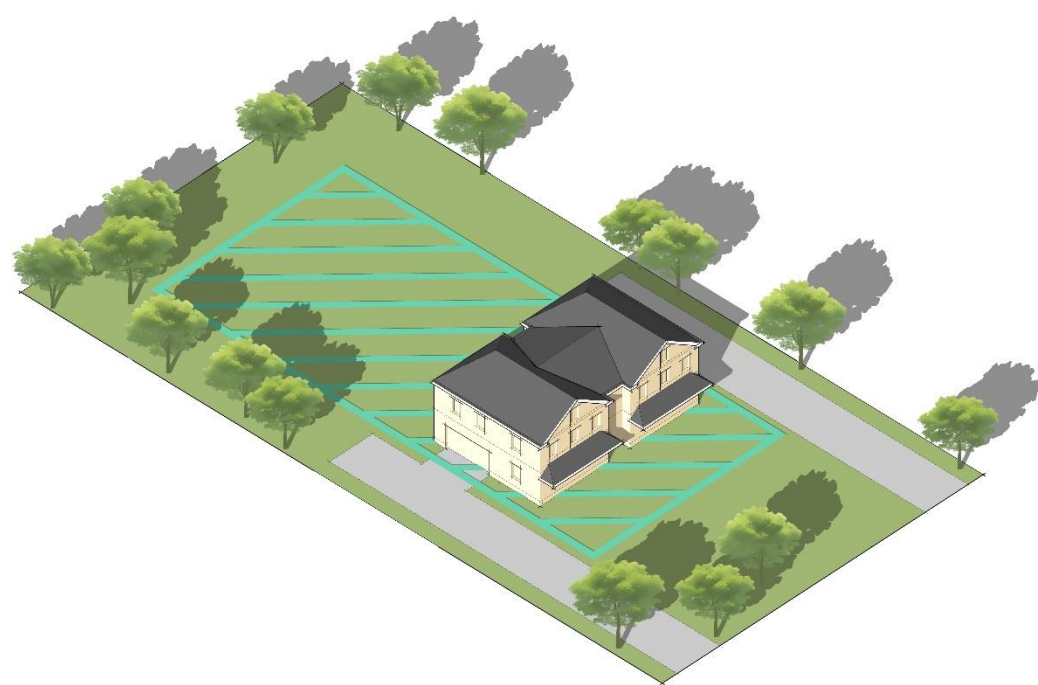


Please place a dot below the different housing types that you think are appropriate for Southborough. Use a post-it note to record specific comments.




## HOUSING





*Clustered/Cottages*



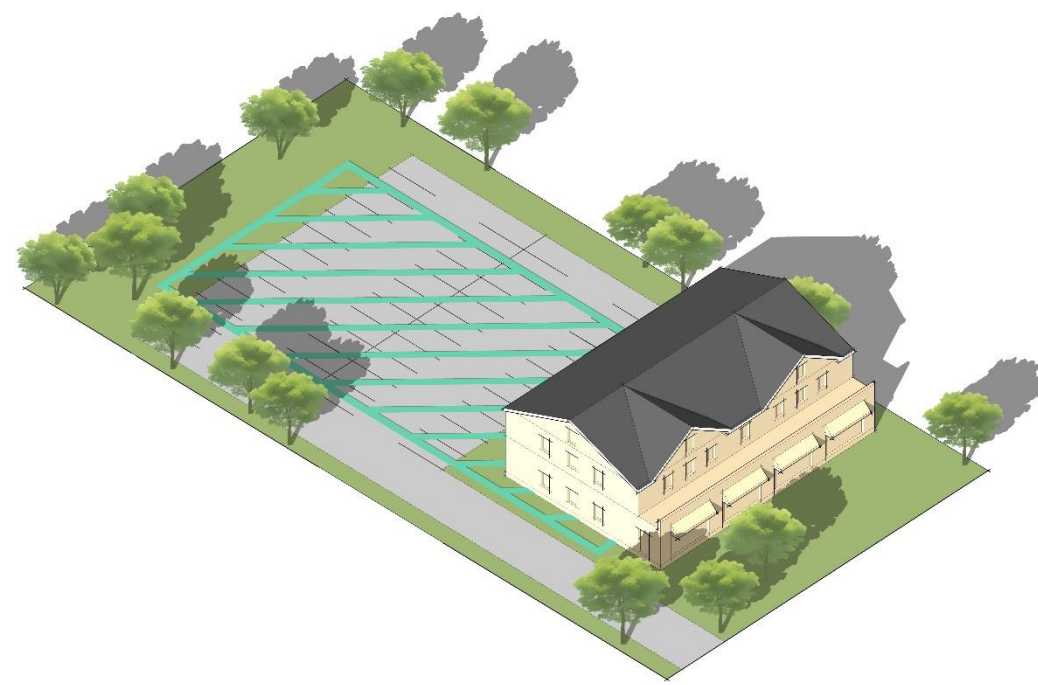

*2 or 3 Family Homes*



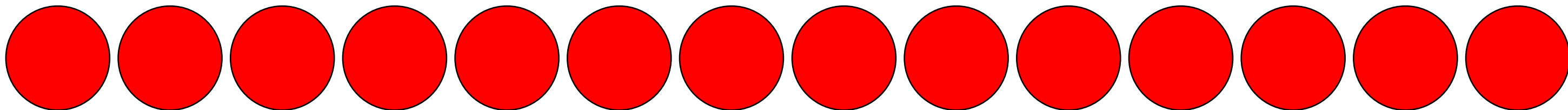

*Townhouses*



*Multi-family Housing*



*Mixed-use Housing*





# SOUTHBOROUGH

## Visioning



### DOWNTOWN



## What type of activities and development would you like to see in Downtown Southborough?

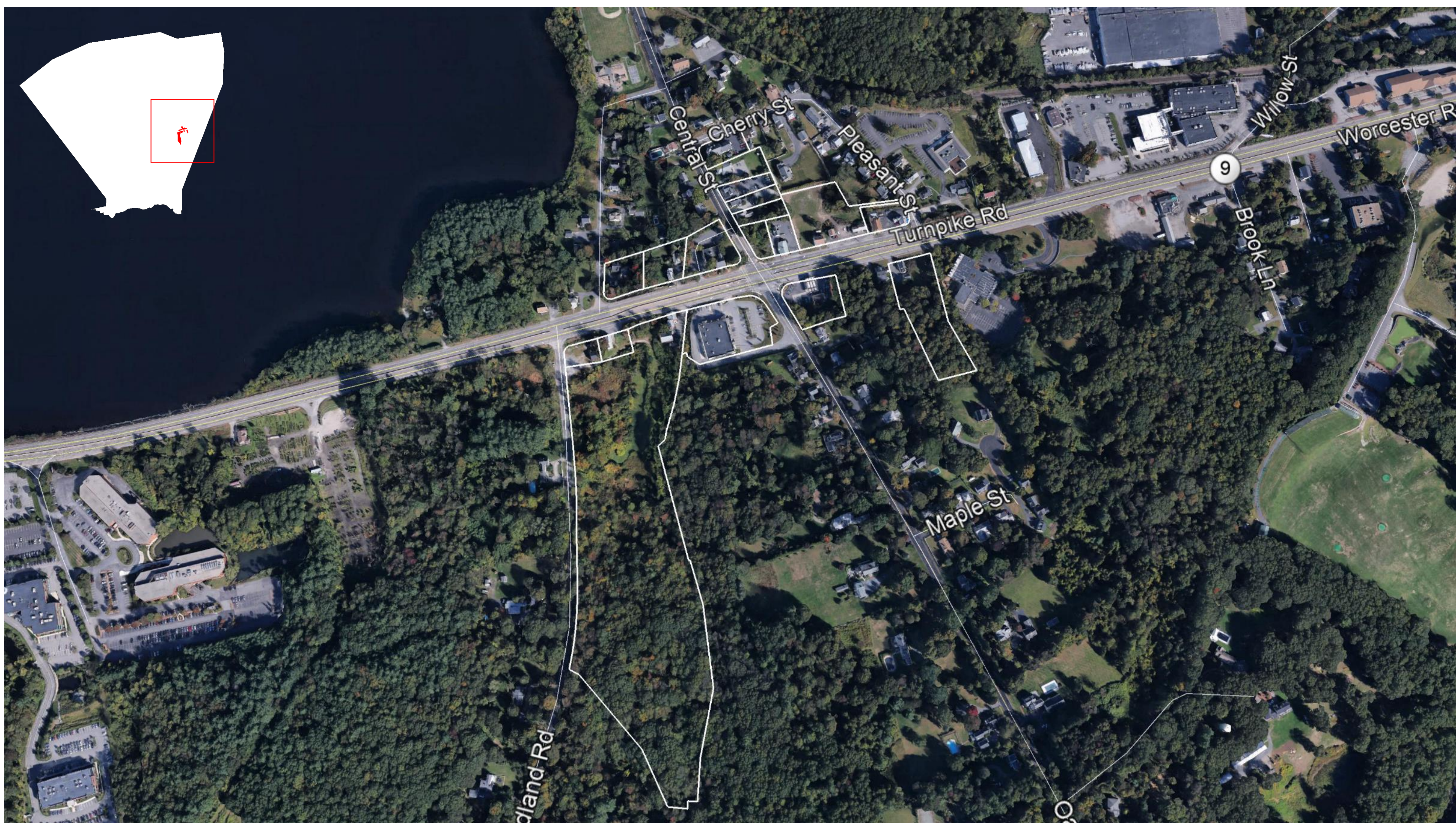
Place dots next to all you would support.

Retail & Dining	<div><div></div><div></div><div></div><div></div><div></div><div></div></div>	<div>Pub!</div>
Cultural Programming (e.g. music, arts)	<div><div></div><div></div><div></div><div></div></div>	
Multifamily Residential	<div><div></div><div></div><div></div></div>	
Mixed Use (Commercial & Residential)	<div><div></div><div></div><div></div><div></div><div></div><div></div><div></div><div></div><div></div></div>	
Other	<div><div></div><div></div><div></div><div></div><div></div><div></div></div> <div>Community wide events</div> <div>Green space</div>	















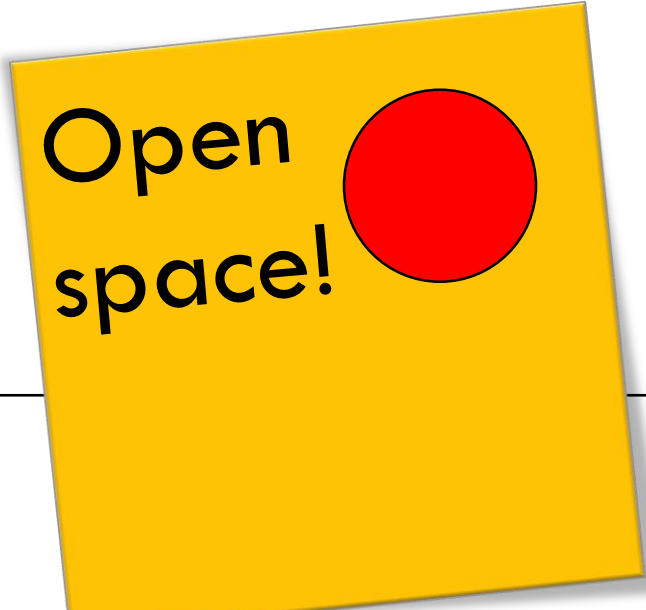





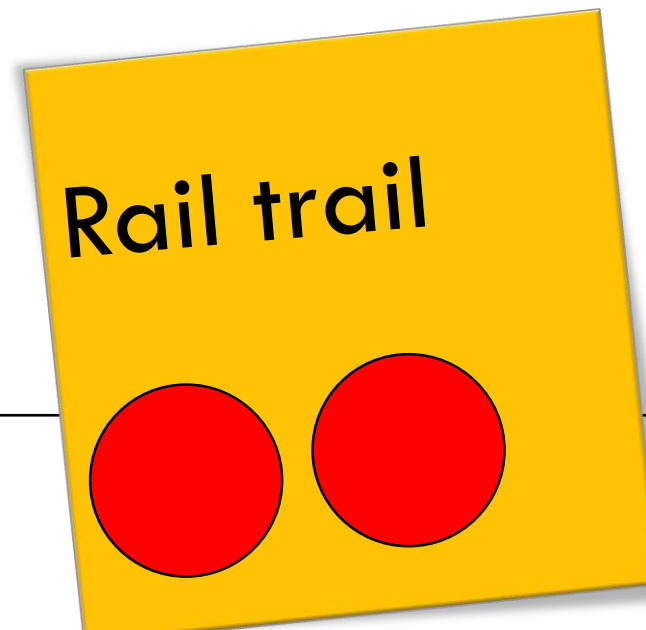
Note: The image above primarily highlights parcels zoned as part of the Business Village district, and does not necessarily represent the full extent of the village boundaries.



# FAYVILLE




Place dots next to all you would support.

<b>Retail &amp; Dining</b>	  
<b>Cultural Programming</b> (e.g. music, arts)	   
<b>Multifamily Residential</b>	   
<b>Mixed Use</b> (Commercial & Residential)	  
<b>Other</b>	      

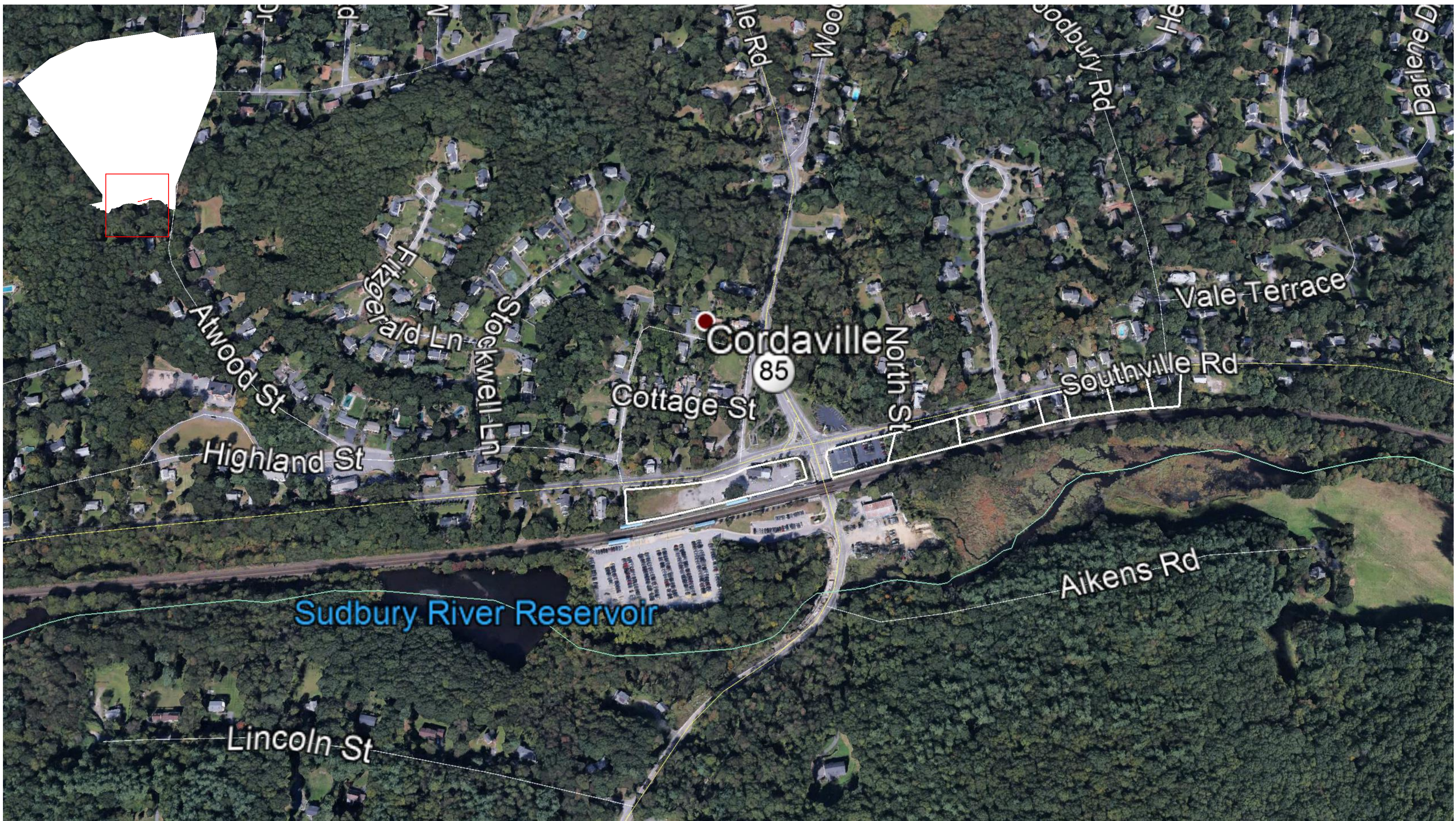
Note: The image above primarily highlights parcels zoned as part of the Business Village district, and does not necessarily represent the full extent of the village boundaries.



# SOUTHBOROUGH Visioning



## MBTA STATION AREA CORDAVILLE AND SOUTHVILLE



### What type of activities and development would you like to see in Cordaville and Southville?

Place dots next to all you would support.

Retail & Dining	<div><div></div><div></div><div></div><div></div><div></div><div></div></div>
Cultural Programming (e.g. music, arts)	<div><div></div><div></div></div>
Multifamily Residential	<div><div></div><div></div><div></div></div>
Mixed Use (Commercial & Residential)	<div><div></div><div></div><div></div><div></div></div>
Other	<div><div>Business/ Commercial</div><div>Historic bridge trails</div><div>Sidewalk to Hopkinton Park</div></div>

Note: The image above primarily highlights parcels zoned as part of the Business Village district, and does not necessarily represent the full extent of the village boundaries.



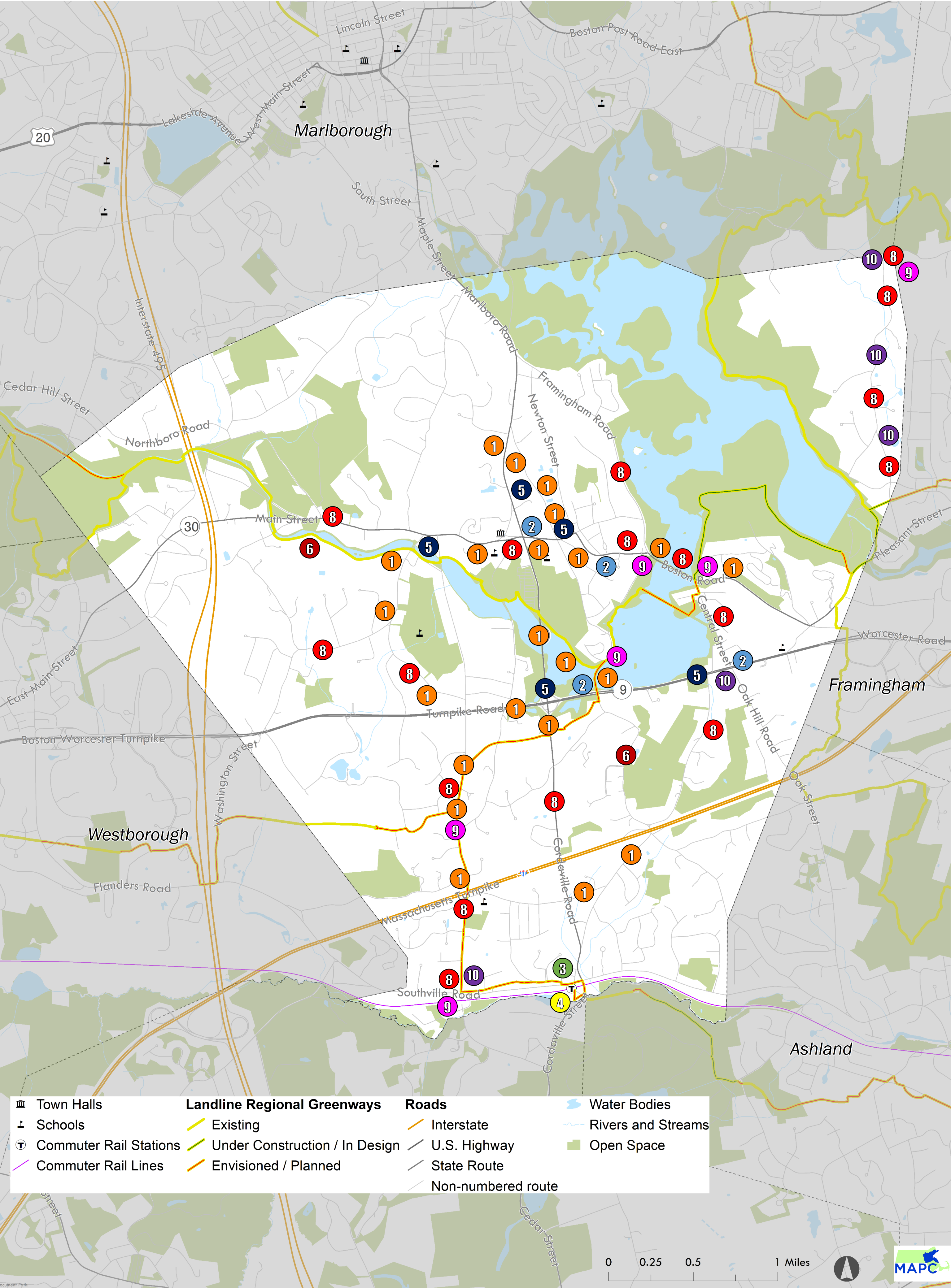
# SOUTHBOROUGH Visioning



## TRANSPORTATION

**Directions:**

On the map below, place a dot where you think a transportation issue exists. Label the dot with corresponding number to the issues at the right. For town-wide issues, write in your response in the box.



**Pedestrian**

- 1 Needs sidewalk
- 2 Dangerous crossing

**Commuter Rail**

- 3 Poor station access
- 4 Inadequate frequency

**Bicycle**

- 5 Needs bike facilities (e.g., bike lane)
- 6 Needs bike parking

**Vehicles**

- 7 Inadequate parking
- 8 High vehicular speeds
- 9 Dangerous intersection
- 10 Too much traffic

**Other**

- 11 Label other issue

**Write-in general / Town-wide issues**

- Oak Hill/Rt. 9 / Central → Need pedestrian bridge!
- Southville – speed
- Connect schools + neighborhoods to “downtown” with bike paths + pedestrian walkways
- Need public transport options from T-station
- Parking inadequate at train station
- Get local businesses to sponsor a bike-share



# SOUTHBOROUGH Visioning



## Directions:

What makes Southborough special to you? Place a dot next to a civic, natural, or cultural resource that is especially important to you.

## UNIQUE COMMUNITY RESOURCES

